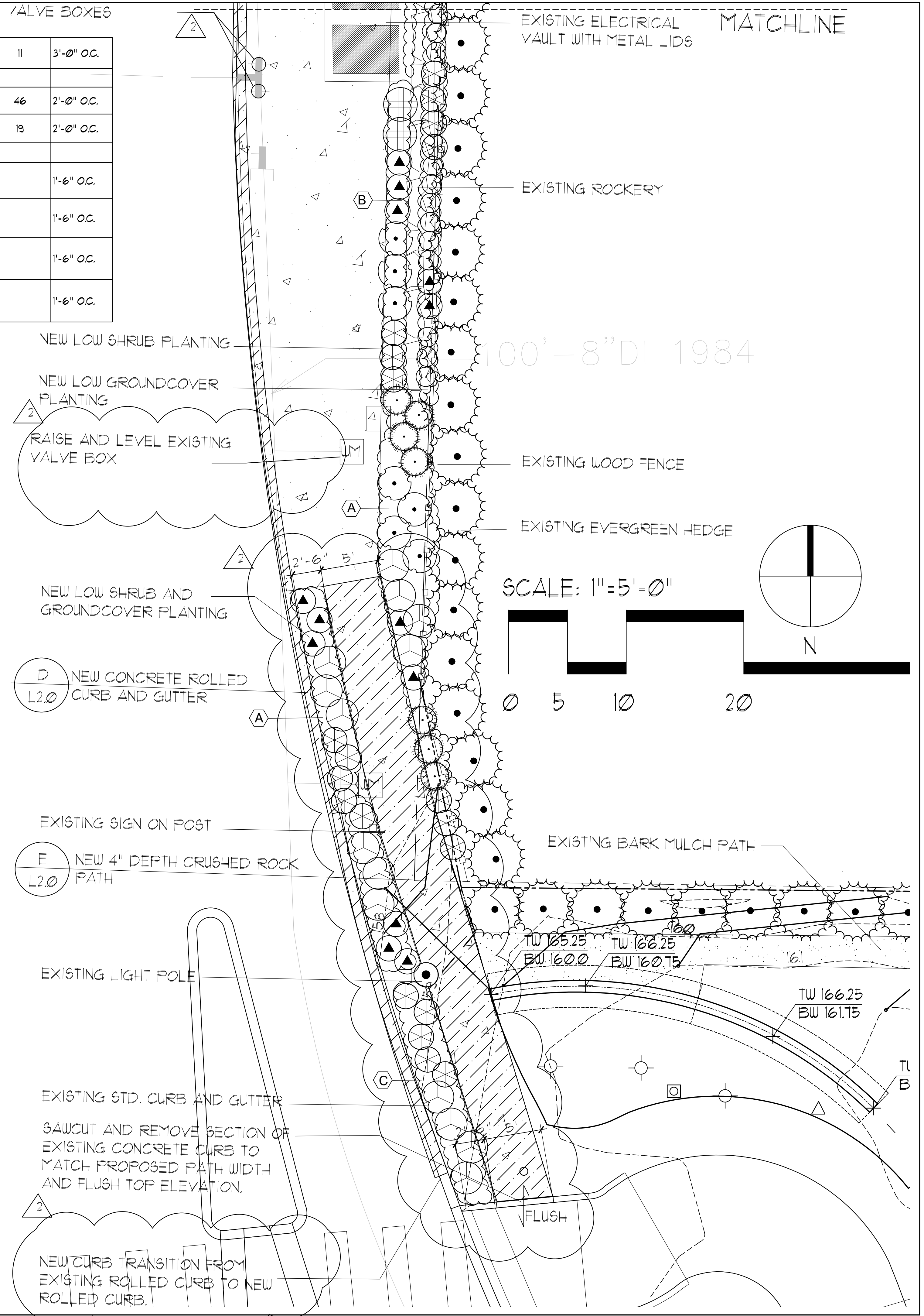
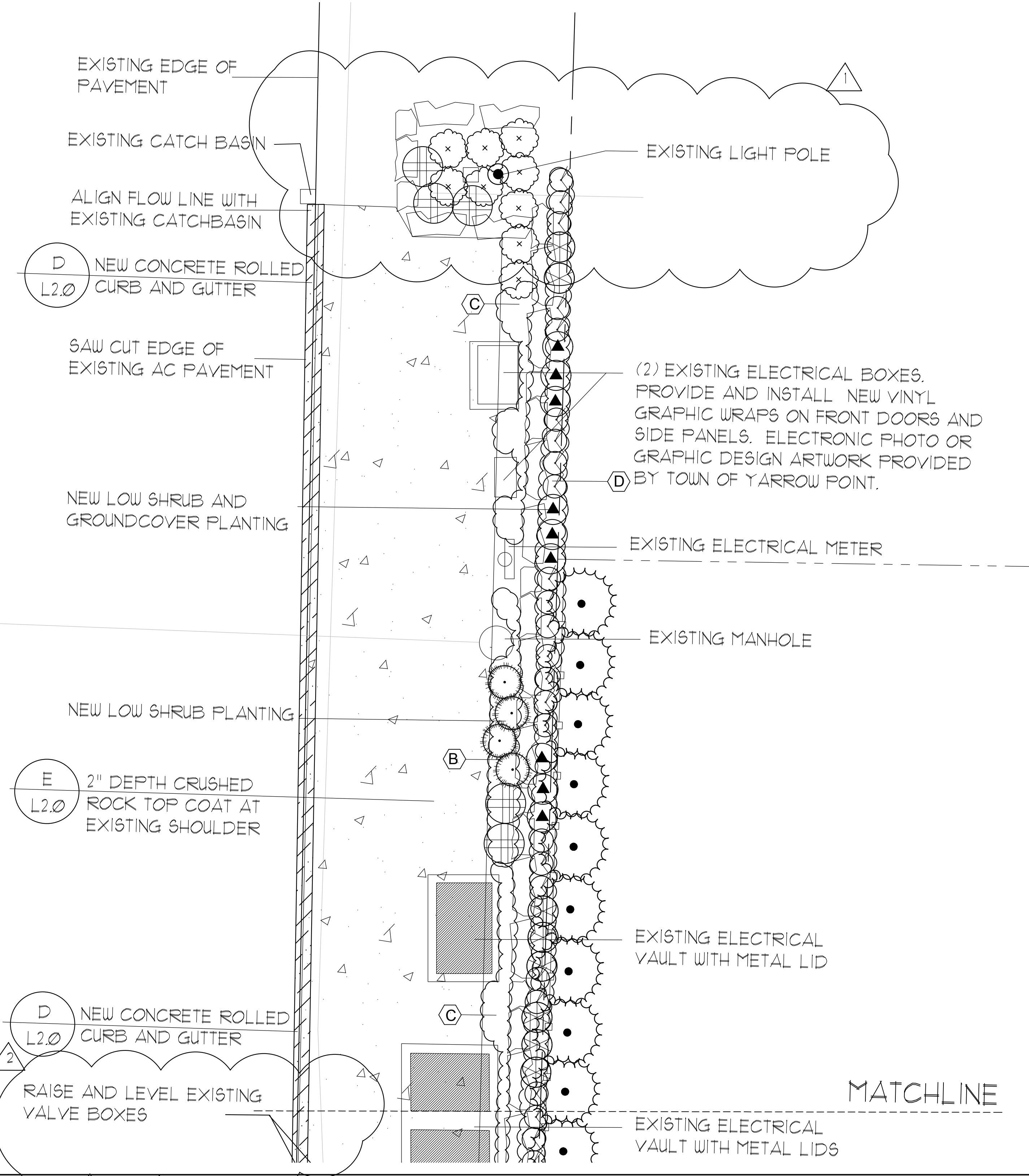


**PLANT SCHEDULE:**

SYMBOL	BOTANICAL NAME/ COMMON NAME	SIZE AT PLANTING	QTY.	SPACING
<b>TREES</b>				
	EXISTING TREES TO SAVE AND PROTECT			
	EXISTING SHRUBS TO SAVE AND PROTECT			
<b>SHRUBS AND GRASSES</b>				
	ARBUTUS UNEDO 'ELFIN KING' / DWARF STRAWBERRY TREE	18" HT, 3-GAL POT	1	4'-0" O.C.
	LAVANDULA ANGUSTIFOLIA 'HIDCOTE' / LAVENDER	12" HT, 2-GAL POT	12	3'-0" O.C.
	RIBES SANGUINEUM GLUTINOSUM 'ELK RIVER RED' / FLOWERING CURRENT	18" HT, 3-GAL POT	1	4'-0" O.C.
	PENNISETUM ALOPECUROIDES 'HAMLIN' / FOUNTAIN GRASS	12" HT, 1-GAL POT	28	3'-0" O.C.

PERENNIALS				
	OSMANTHUS HETEROPHYLLUS 'GOSHIKI' / HOLLY-LEAF OSMANTHUS	18" HT, 3-GAL POT	11	3'-0" O.C.
	CROCOSMIA CROCOSMIFLORA / MONTBRETIA	8" HT, 1-GAL POT	46	2'-0" O.C.
	LIRIOPE MUSCARIA / BIG BLUE LILY TURF	8" HT, 1-GAL POT	19	2'-0" O.C.
GROUNDCOVERS				
	RUBUS CALYCINOIDES / EVERGREEN BRAMBLE	4-INCH POT		1'-6" O.C.
	MAHONIA REPENS / CREEPING MAHONIA	4-INCH POT		1'-6" O.C.
	SEDUM VARIETIES / SPREADING STONECROP	4-INCH POT		1'-6" O.C.
	HELIANTHEMUM NUMMULARIUM / SUN ROSE - ORANGE OR SALMON COLOR FLOWER	4-INCH POT		1'-6" O.C.



**JGM**  
LANDSCAPE ARCHITECTS

INCORPORATED P.S.  
LANDSCAPE ARCHITECTURE  
URBAN DESIGN  
SITE PLANNING  
PARKS AND RECREATION PLANNING

12610 NE 104TH ST.  
KIRKLAND WA 98033  
PH: 425.454.5723  
FX: 425.822.3525  
E: jgm@jgm-inc.com

Yarrow Point Entry Drive Improvements  
Yarrow Point, WA

REVISIONS/DRAWING ISSUES:

1	2-12-2020
2	3-12-2020

Drawn by: CL  
Checked by: CL

North arrow pointing up.

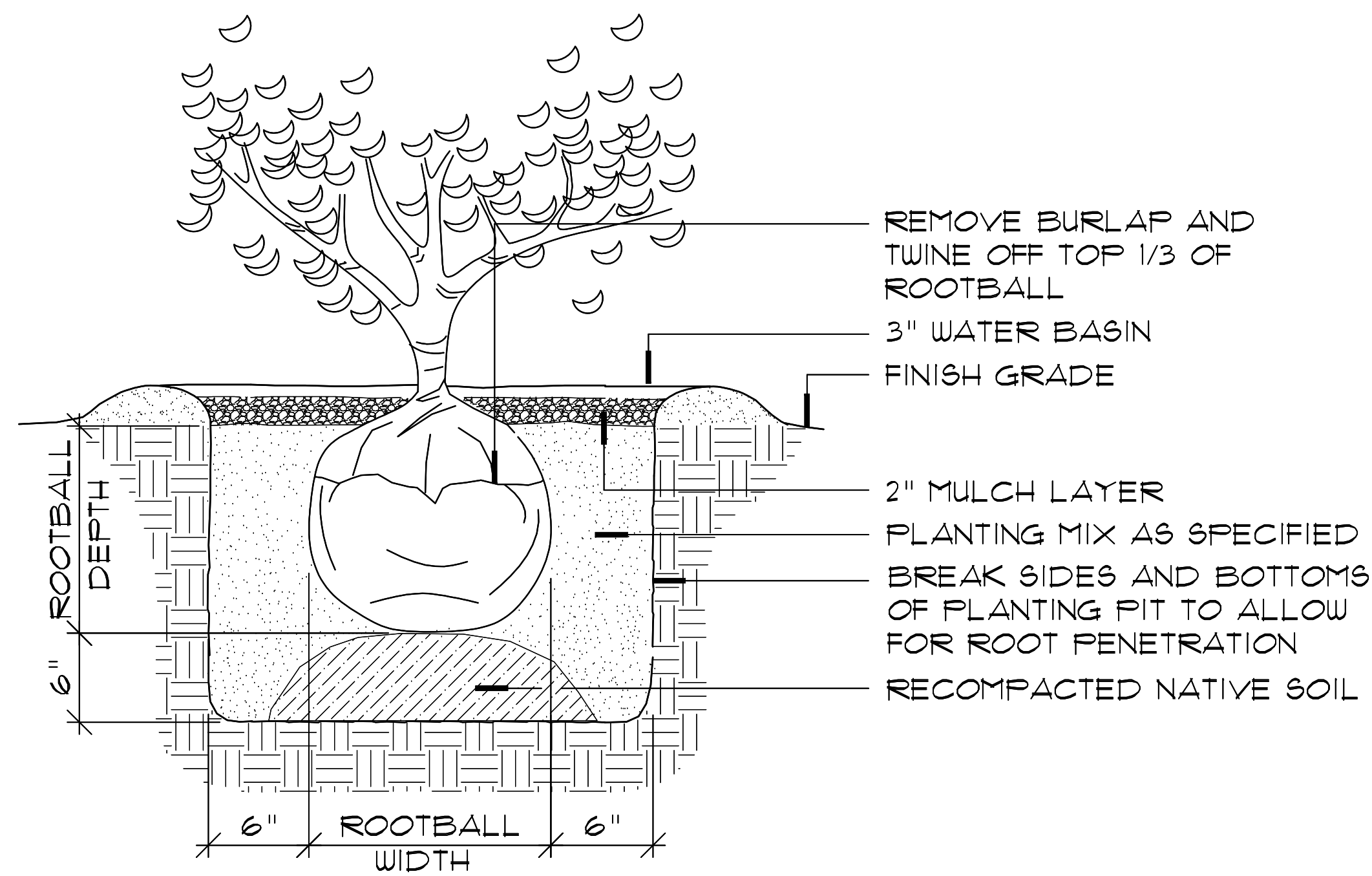
Scale bar: 0, 5, 10, 20 feet.

STATE OF WASHINGTON REGISTERED LANDSCAPE ARCHITECT  
Craig A. Klein  
CERTIFICATE NO. 442

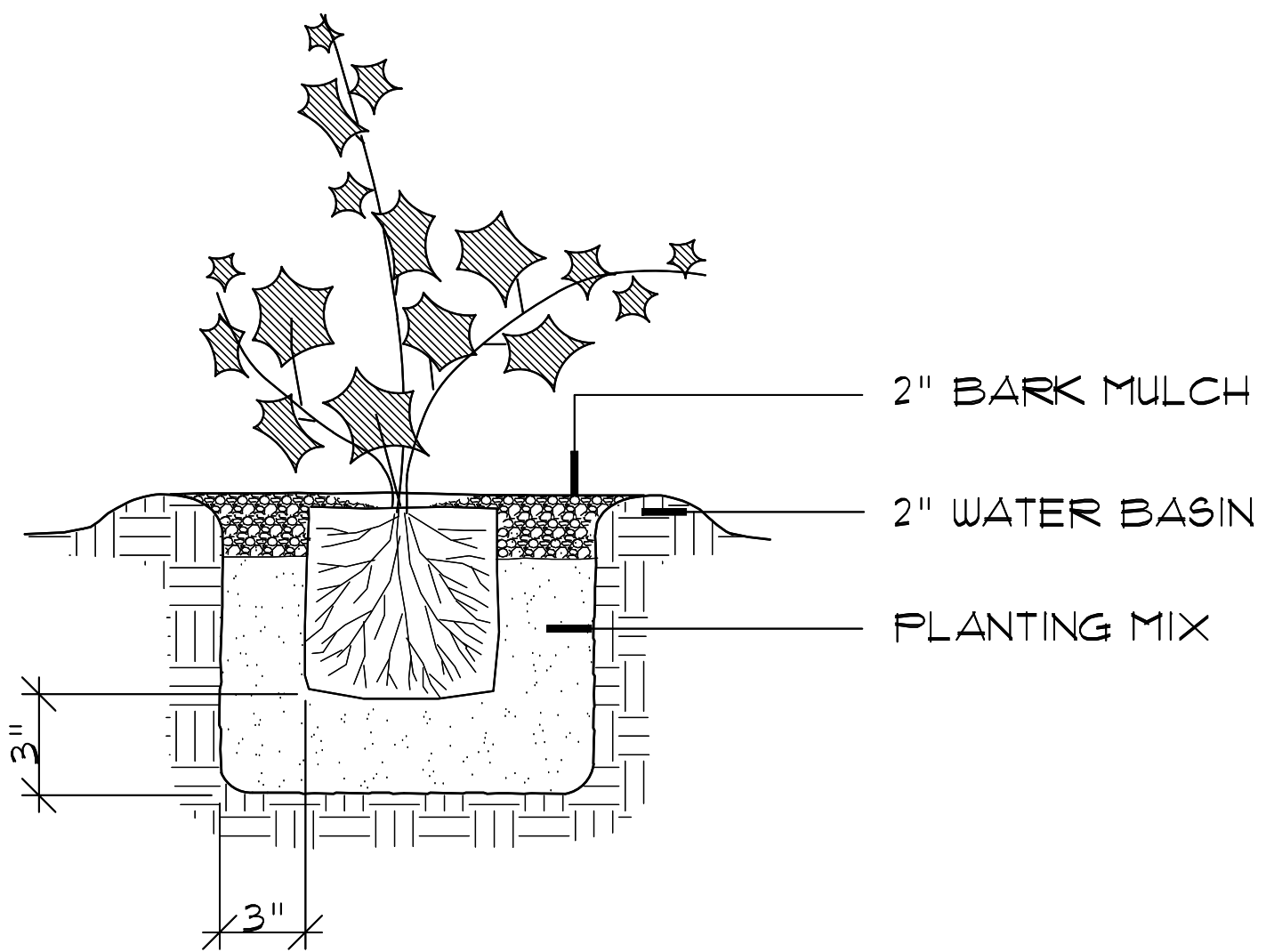
DATE: 2-5-2020  
LAST UPDATE: CAD FILE:

DRAWING TITLE  
PLANTING PLAN

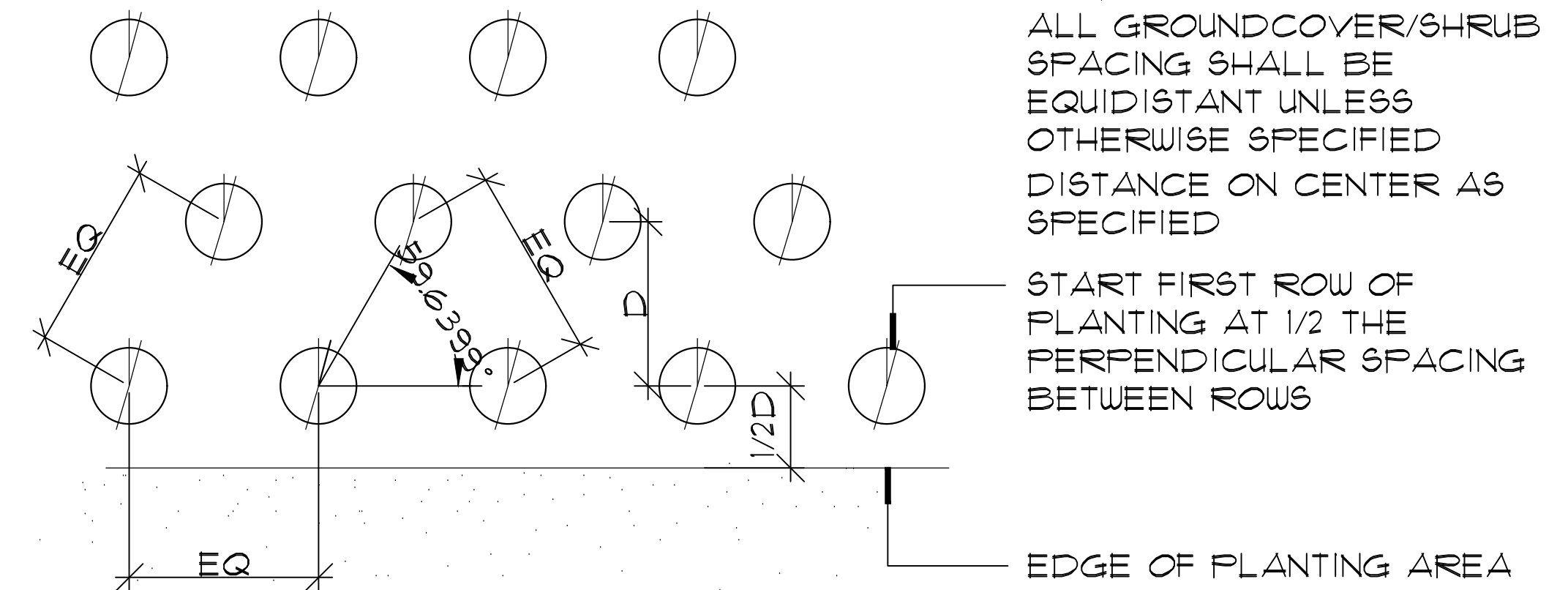
SHEET NUMBER  
L1.0



**A** TYPICAL SHRUB PLANTING DETAIL  
NOT TO SCALE  
SHRUB-1



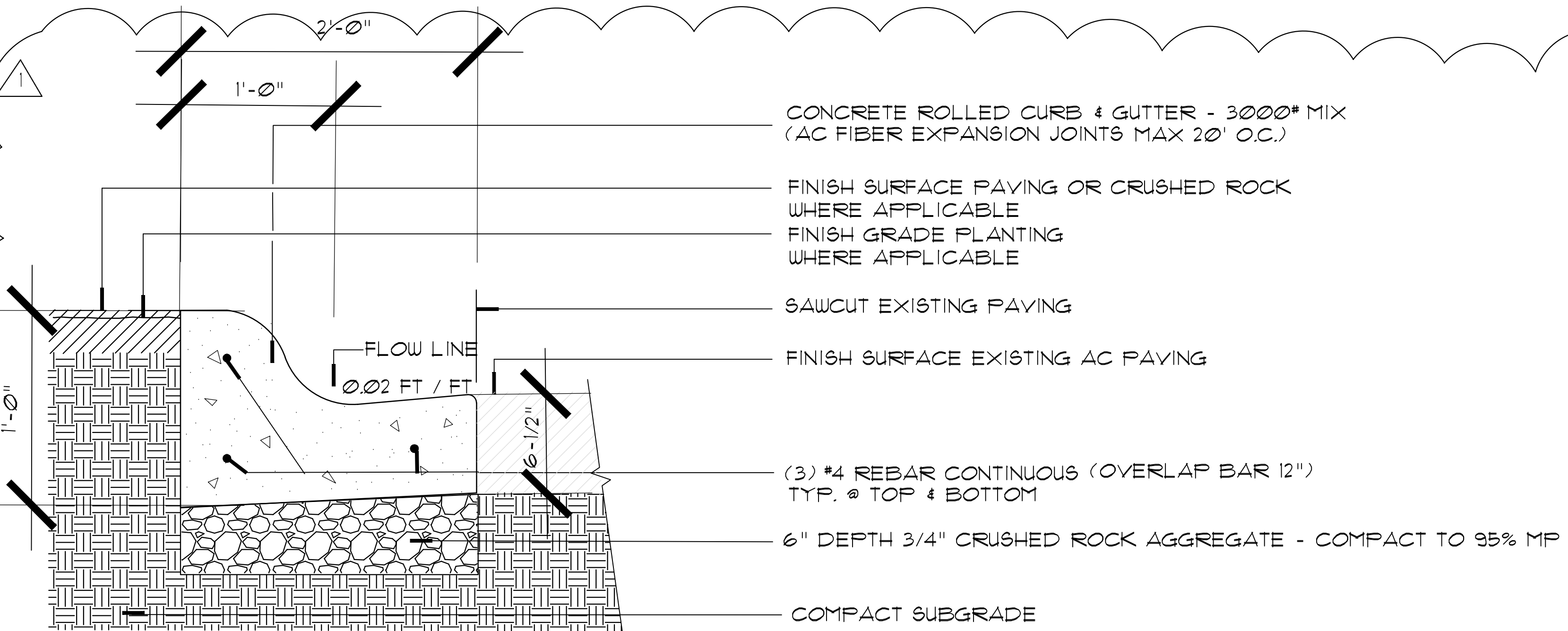
**B** GROUNDCOVER PLANTING  
NOT TO SCALE  
GRNDCVR1



**C** TRIANGULAR PLANT SPACING  
NOT TO SCALE  
TRI-SPACE

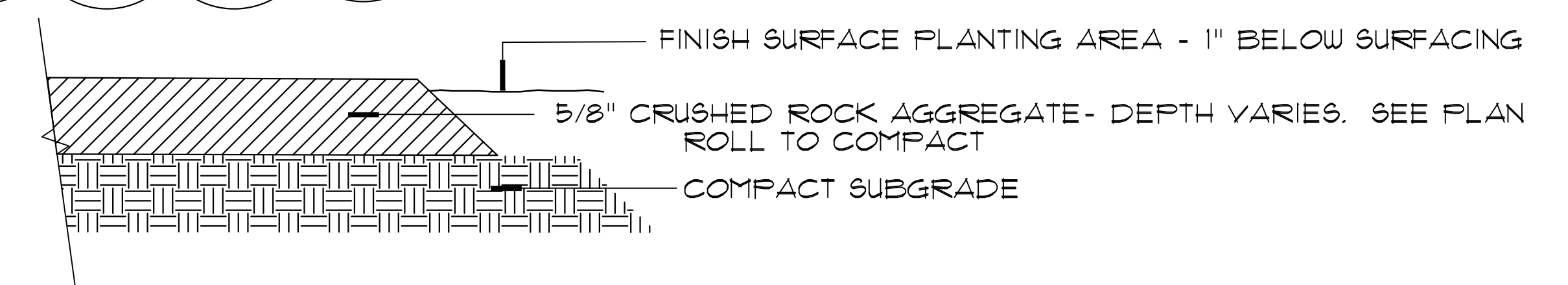
NOTE:  
ALL GROUNDCOVER/SHRUB SPACING SHALL BE EQUIDISTANT UNLESS OTHERWISE SPECIFIED  
DISTANCE ON CENTER AS SPECIFIED

START FIRST ROW OF PLANTING AT 1/2 THE PERPENDICULAR SPACING BETWEEN ROWS




**D** TYPICAL ROLLED CURB AND GUTTER  
NOT TO SCALE  
RCURB-GUTR

- PLANTING NOTES AND SEQUENCE:**
1. ALL NEW PLANTINGS SHALL BE IRRIGATED FOR THE ESTABLISHMENT PERIOD WITH TOWN OF YARROW POINT WATER TRUCK. NO TRENCHING ALLOWED WITHIN CRITICAL ROOT ZONE OF EXISTING TREES.
  2. ALL NEW PLANTING AREA SUBGRADES, EXCEPT THOSE WITHIN THE CRITICAL ROOT ZONE OF ALL EXISTING TREES, SHALL BE TILLED TO A DEPTH OF 12" AND ALL LARGE ROCKS, STICKS, ROOTS AND DEBRIS SHALL BE REMOVED FROM THE TILLED AREA.
  3. ALL NEW PLANTING AREAS, EXCEPT THOSE WITHIN THE CRITICAL ROOT ZONE OF ALL EXISTING TREES, SHALL RECEIVE MINIMUM 2" OF COMPOST SOIL AMENDMENT TILLED INTO THE TOP 6" OF NEW IMPORTED SANDY LOAM SOIL. ALL AREAS SHALL RECEIVE MIN. 2" OF FINE GRADE ORGANIC BARK MULCH COVER.
  4. STAKE OR MARK PLANT LOCATIONS AS INDICATED ON THIS PLAN. AVOID ALL CONFLICTS WITH UTILITY LOCATIONS AND ADJUST PLANT LOCATIONS AS REQUIRED.
  5. INSTALL PLANTS AS DETAILED. APPLY SUFFICIENT WATER FOR ESTABLISHMENT OF HEALTHY PLANT GROWTH.



**E** CRUSHED ROCK SURFACING



STATE OF WASHINGTON  
REGISTERED  
LANDSCAPE ARCHITECT  
*Waj D. Klein*  
CERTIFICATE NO. 442

DATE: 2-5-2020  
LAST UPDATE:  
CAD FILE:

DRAWING TITLE

PLANTING AND PAVING DETAILS

SHEET NUMBER  
L2.0